

PROJECT	DESIGNATION
2300695	2300695
CONTRACT	
R-45057	

INDIANA DEPARTMENT OF TRANSPORTATION

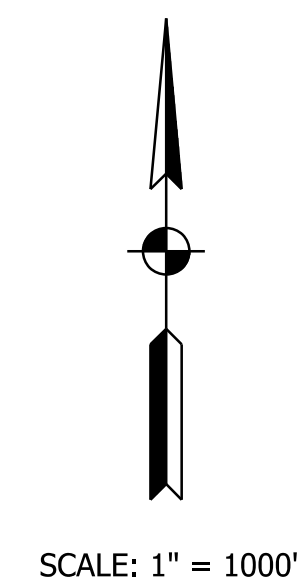
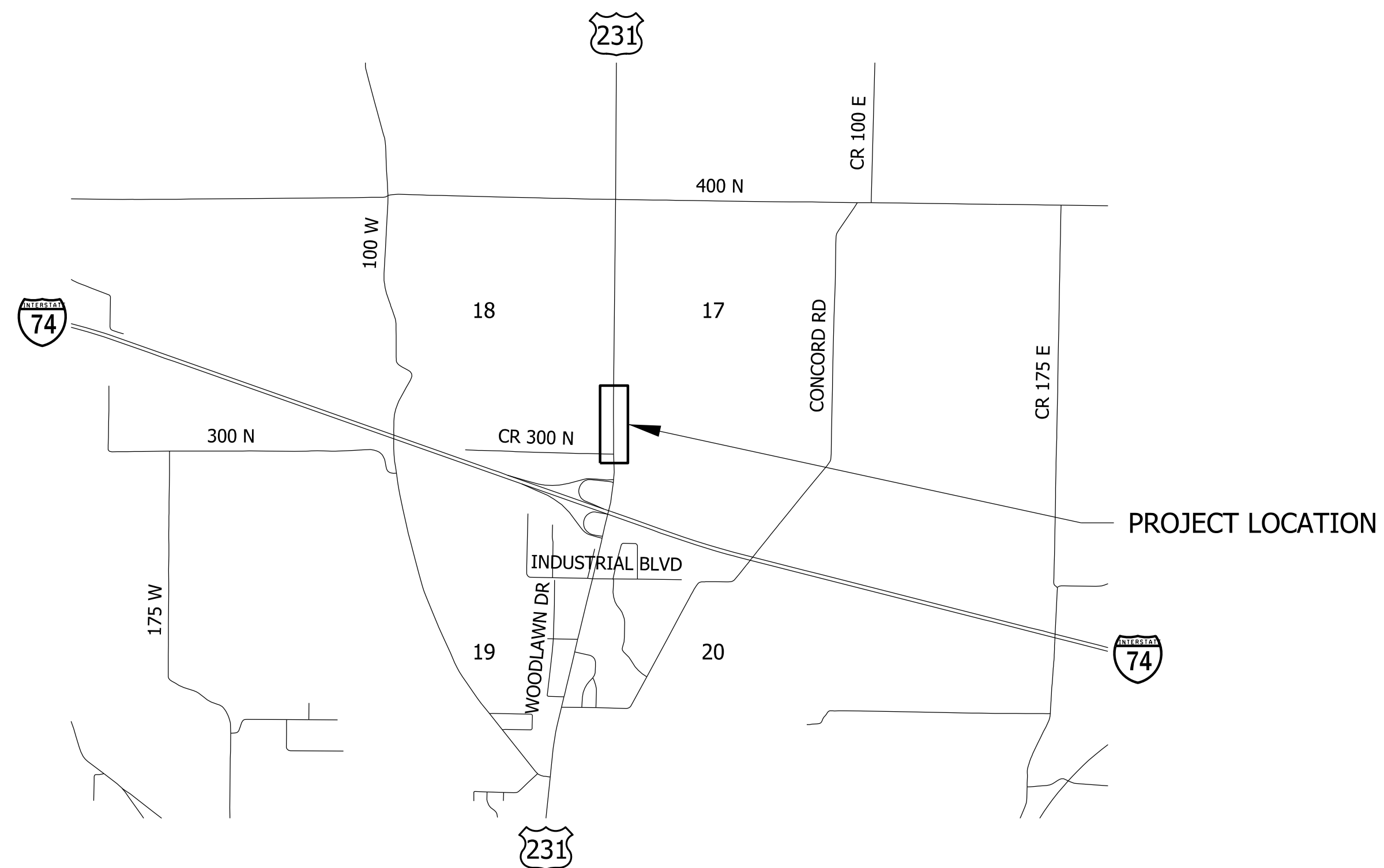
ROAD PLANS

PROJECT NO. 2300695 () P.E.
2300695 () R/W
2300695 () CONST.

I-74 AT US 231 (RP 181.0 TO RP 181.2)
ACCESS CONTROL

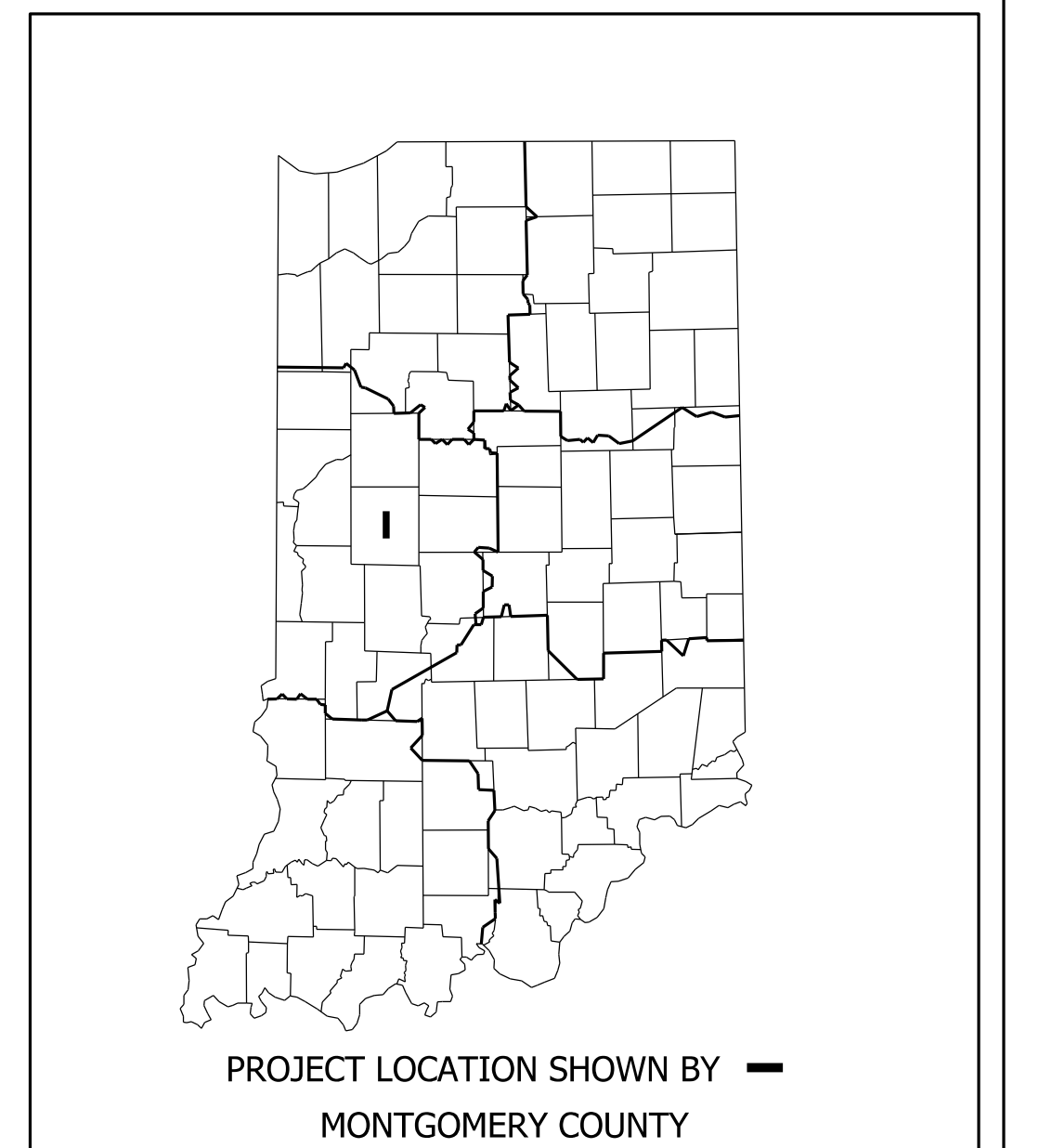
LOCATED IN SECTIONS 17, 18, 19 & 20 T19N, R4W
NORTH UNION TOWNSHIP, MONTGOMERY CO., INDIANA

GROSS LENGTH: 0.23 mi.
NET LENGTH: 0.23 mi.



TRAFFIC DATA		US 231
A.A.D.T. (2028)	15,064	V.P.D.
A.A.D.T. (2048)	18,380	V.P.D.
D.H.V. (2048)	1,415	V.P.H.
DIRECTIONAL DISTRIBUTION	50	%
TRUCKS	15.6%	A.A.D.T.
	7.7%	D.H.V.

DESIGN DATA	
DESIGN SPEED	45 mph
PROJECT DESIGN CRITERIA	ACCESS CONTROL
FUNCTIONAL CLASSIFICATION	PRINCIPAL ARTERIAL
RURAL/URBAN	URBAN
TERRAIN	LEVEL
ACCESS CONTROL	PARTIAL



LATITUDE: 40°05'04" N LONGITUDE: 86°54'14" W

**STAGE 1 PLANS
FEBRUARY 2025**

INDIANA DEPARTMENT OF TRANSPORTATION
STANDARD SPECIFICATIONS DATED 2024
TO BE USED WITH THESE PLANS

FILE: P:\10740010.INDDT - Access C:\1 2300695\Design\Plans\Misc\TITLE.dgn
MODEL: PLAT1.01

10/29/2025 - 3:46 PM

ClarkDietz
8900 KEYSTONE CROSSING, SUITE 475
INDIANAPOLIS, INDIANA 46240
T:317.844.8900...www.clarkdietz.com

PLANS	Clark Dietz, Inc.
PREPARED BY:	8900 Keystone Crossing, Suite 475, Indianapolis, IN 46240 (317) 844-8900
	PHONE NUMBER
CERTIFIED BY:	DATE
APPROVED	DATE
FOR LETTING:	INDIANA DEPARTMENT OF TRANSPORTATION DATE

**PRELIMINARY
PLANS**

DESIGNATION	
2300695	
SURVEY BOOK	SHEETS
	1 of 5
CONTRACT	PROJECT
R-45057	2300695

UTILITIES

ELECTRIC / TELEPHONE

Tipmont R.E.M.C.
403 S. Main St., PO Box 20
Linden, IN 47955

ATTN: Keith Axtell
TEL. : (765) 269-4845
Email: kaxtell@tipmont.com

FIBER OPTIC

Lumen

ATTN: TBD
TEL. : TBD
Email: relocations@lumen.com

FIBER OPTIC

Metronet

ATTN: TBD
TEL. : (812) 253-2196
Email: 811design@metronetinc.com

COMMUNICATION

ATT - Distribution
116 E. Taylor St.
Kokomo, IN 46091

ATTN: Maurice Douglas
TEL. : (317) 373-8536
Email: md3158@att.com

COMMUNICATION

Windstream
102 E. Shafer St.
Forsyth, IL 62535

ATTN: Donald (Scott) Bulta
TEL. : (309) 212-3870
Email: donald.bulta@windstream.com

CATV

Comcast

ATTN: TBD
TEL. : TBD
Email: CENHRT_IndianaRelocate@comcast.com

GAS

Centerpoint - Transmission
20 Allen Avenue, Ste. 200
St. Louis, MO 63119

ATTN: Robert Ellis
TEL. : (314) 391-9723
Email: relis@f-w.com

WATER

Indiana American Water

ATTN: Jennifer Oosterhoff
TEL. : (317) 885-2437
Email: inutilitycoordination@amwater.com



GENERAL NOTES

- ** All earth shoulders, median areas, cut and fill slopes shall be plain or mulch seeded except where sodding is specified.
- ** The final cross sections of the grading contract will be the original cross sections of the paving contract. However, partial or complete cross sections shall be taken if necessary to determine the actual excavation quantities.
- The paper relocation will be cross sectioned by the Engineer before construction.
- Existing asphalt pavement located outside the construction limits, between Sta. _____ and Sta. _____, shall be removed as directed.
- The quantity of peat excavation shown on the plans has been estimated on the basis of theoretical cross sections by using treatment of existing fills, treatment by removal, or treatment by displacement where each treatment applies.

** REPRESENTS GENERAL NOTES REQUIRED

INDEX

SHEET NO.	DESIGNATION
1	TITLE SHEET
2	GENERAL INFORMATION & INDEX SHEET
3	PLAT NO 1
4	TRAFFIC MAINTENANCE DETAILS
5	ACCESS DRIVE DETAIL

FILE: P:\10740010\INDOT - Access Ctr1 2300695\Design\Plans\Misc\INDEX.dgn
MODEL: PLAN.SC.10

10/29/2025 - 3:46 PM

ClarkDietz

PRELIMINARY PLANS

RECOMMENDED FOR APPROVAL _____	DESIGN ENGINEER _____	DATE _____
DESIGNED: _____ ACB	DRAWN: _____ MP	
CHECKED: _____ JRS	CHECKED: _____ JRS	

INDIANA DEPARTMENT OF TRANSPORTATION
GENERAL INFORMATION & INDEX SHEET

HORIZONTAL SCALE NONE	BRIDGE FILE
VERTICAL SCALE NONE	DESIGNATION 2300695
SURVEY BOOK	SHEETS 2 of 5
CONTRACT R-45057	PROJECT 2300695

SEC. 19, T19N, R4W
NORTH UNION TWP.
MONTGOMERY CO. IN

160+00

165+00

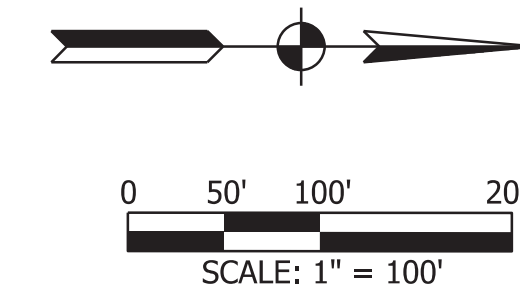
CURVE DATA

P.I. 17+28.38"D"
Δ = 01°38'00" (Rt)
D = 00°12'00"
T = 408.36'
L = 816.67'
R = 28647.89'
E = 2.91'
e = N.C.

170+00

SEC. 18, T19N, R4W
NORTH UNION TWP.
MONTGOMERY CO. IN

175+00



STATE OF INDIANA
ATTN INDIANA DEPT OF TRANSPORTATION

HERITAGE GROUP (THE)

Parcel to be purchased by the State of
Indiana - not for transportation use

CR 300 N

APP. EX. L.A. R/W

APP. EX. R/W

APP. SEC. LINE

APP. EX. R/W

APP. EX. L.A. R/W

+52.08
225.71'

+75.22
101.81'

+20.21
121.82'

+36.85
121.82'

APP. EX. R/W

APP. EX. R/W

APP. SEC. LINE

US 231

LINE "D"

N 01°47'16" W

P.O.T. 159+98.08"D"

P.C. 167+20.02"D"

P.I. 171+28.38"D"

P.O.T. 176+00"D"

P.T. 175+36.69"D"

APP. EX. R/W

APP. EX. R/W

Wetland
Do Not Disturb

Wetland
Do Not Disturb

Wetland
Do Not Disturb

Do Not Disturb Pipe

APP. EX. L.A. R/W

+24.79
Ex. R/W

+37 Cl. V Dr., Req'd.
W = 24'

+00.25
105.59'

+00.25
105.29'

+61.94
Ex. R/W

LARCH INC AN IND CORP
ATTEN: LAURENCE WEAVER

Indiana Gas Company, Inc
Gas Line Easement

MONON R.R. (CHICAGO, INDIANAPOLIS & LOUISVILLE R.R.)

MOORE FAMILY TREE FARM LLC

LEGEND

(S) 12" Compacted Aggregate, No. 73

SEC. 20, T19N, R4W
NORTH UNION TWP.
MONTGOMERY CO. IN

SEC. 17, T19N, R4W
NORTH UNION TWP.
MONTGOMERY CO. IN

FILE: P:\10740010\INDOT - Access Cr-1 2300695\Design\Plans\PLAT1.01.dgn
MODEL: PLAT1.01

10/30/2025 - 6:23 AM

ClarkDietz

PRELIMINARY
PLANS

RECOMMENDED FOR APPROVAL _____
DESIGN ENGINEER DATE

DESIGNED: JRS DRAWN: MP

CHECKED: LPH CHECKED: JRS

INDIANA
DEPARTMENT OF TRANSPORTATION

PLAT NO. 1

HORIZONTAL SCALE 1" = 100'	BRIDGE FILE
VERTICAL SCALE NONE	DESIGNATION 2300695
SURVEY BOOK	SHEETS 3 of 5
CONTRACT R-45057	PROJECT 2300695

FILE: P:\1074000\INDOT - Access Ctr1 2300695\Design\Plans\Misc\MOT.dgn
 MODEL: PLAT1.01

10/29/2025 - 3:46 PM



ClarkDietz

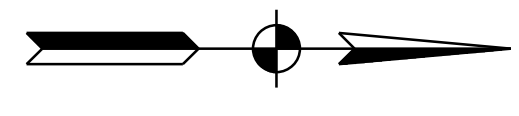
PRELIMINARY
PLANS

RECOMMENDED FOR APPROVAL _____	DESIGN ENGINEER _____	DATE _____
DESIGNED: _____	ACB	DRAWN: _____
MP		CHECKED: _____
LPH		CHECKED: _____
		JRS

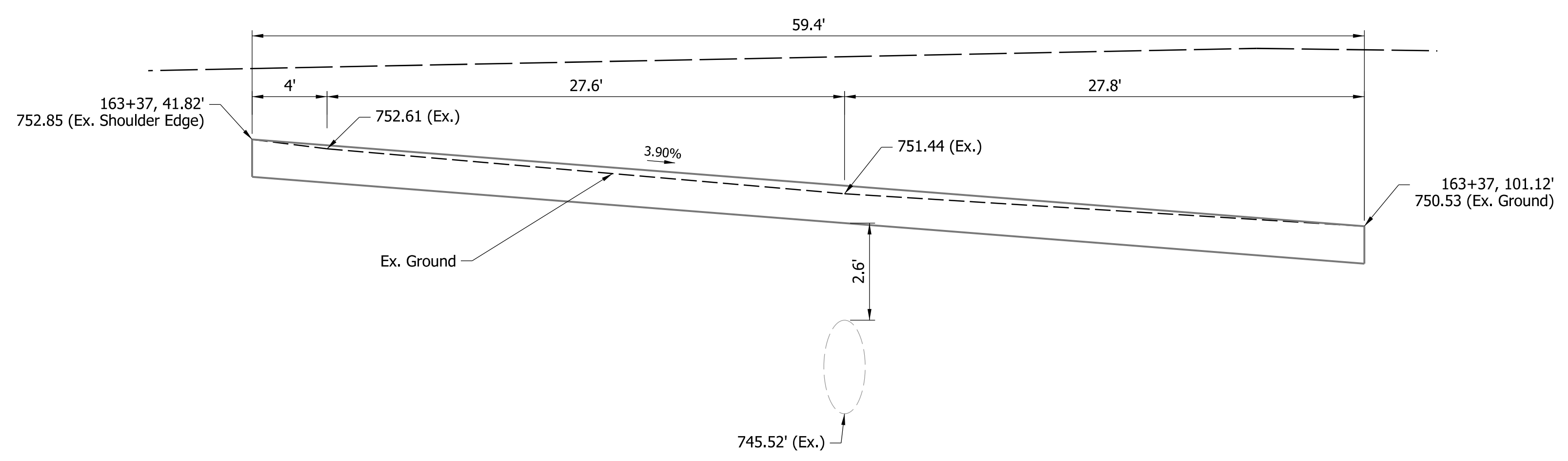
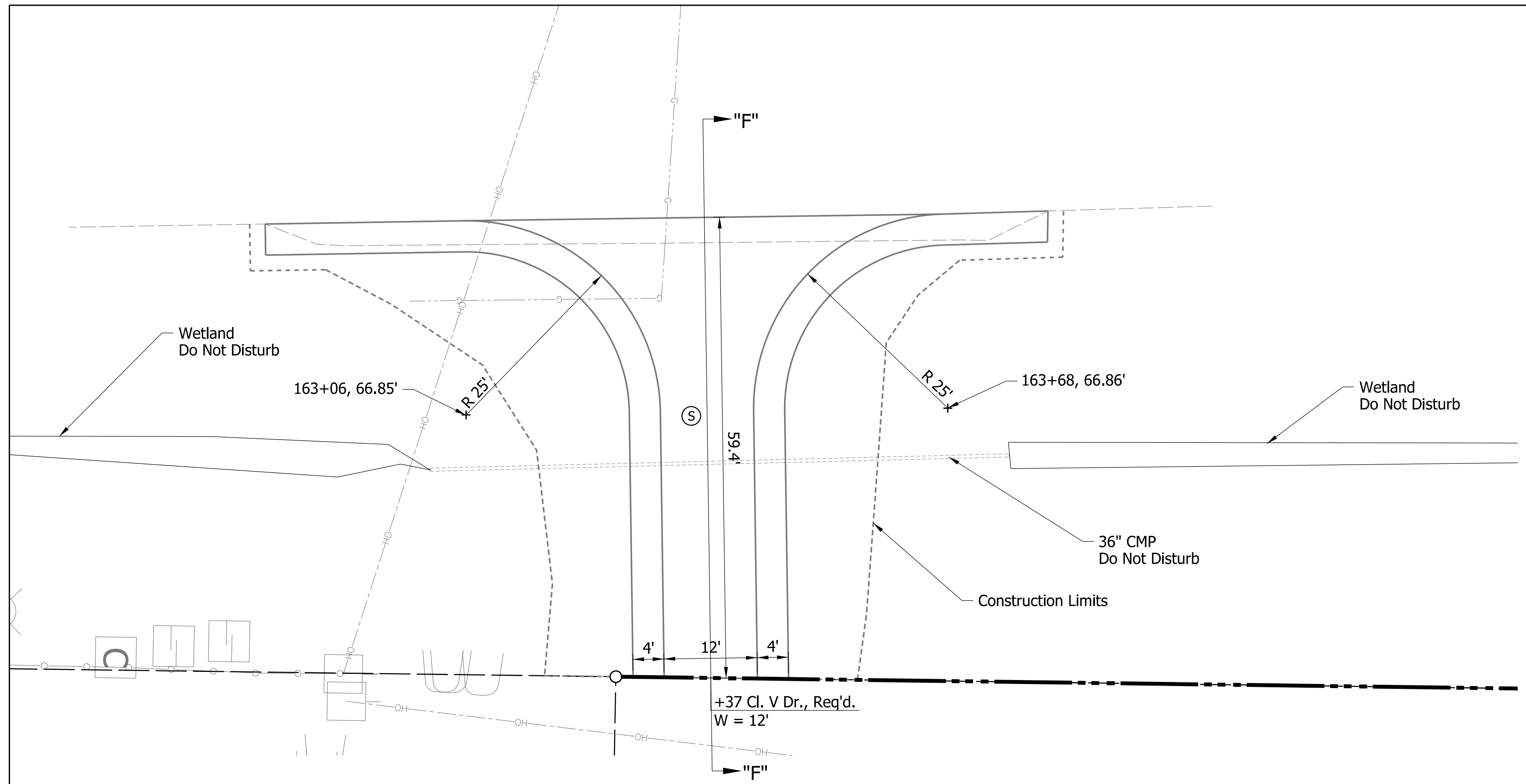
INDIANA DEPARTMENT OF TRANSPORTATION	
MAINTENANCE OF TRAFFIC DETAIL	

HORIZONTAL SCALE 1" = 50'	BRIDGE FILE
VERTICAL SCALE NONE	DESIGNATION 2300695
SURVEY BOOK	SHEETS
	4 of 5
CONTRACT R-45057	PROJECT 2300695

CONSTRUCTION ZONE DESIGN
SPEED = 45 MPH (POSTED)



- LEGEND**
- Ⓢ 12" Compacted Aggregate, No. 73
 - Construction Limits



SECTION "F"- "F"
 Scale: 1" = 5'-0"
 2' Vert. Exaggeration

FILE: P:\10740010.INDDT - Access Cvr1 2300695.Design\Plans\Misc.ACCESS.DRIVE_10Scale.dgn
 MODEL: DRIVE_01

10/29/2025 - 3:46 PM

ClarkDietz

**PRELIMINARY
 PLANS**

RECOMMENDED FOR APPROVAL _____		DESIGN ENGINEER _____		DATE _____	
DESIGNED: _____	ACB	DRAWN: _____	MP		
CHECKED: _____	JRS	CHECKED: _____	JRS		

INDIANA DEPARTMENT OF TRANSPORTATION	
ACCESS DRIVE DETAILS	

HORIZONTAL SCALE 1" = 10'	BRIDGE FILE
VERTICAL SCALE NONE	DESIGNATION 2300695
SURVEY BOOK	SHEETS
	5 of 5
CONTRACT R-45057	PROJECT 2300695